

BRINDABELLA CHRISTIAN COLLEGE LYNEHAM CAMPUS

Plan your trip with the TC Journey planner! Visit transport.act.gov.au for details

Effective 12 July 2021



Local area map



School start

🕒 8:30 am

School finish

🕒 3:15 pm



Bus stop location

30

Regular route number

1027

School route number

R9

RAPID route number



Walking route

Local area map provides indicative walking paths only. This map is designed to represent local public transport options in the area and is not to scale

Summary of bus services

Route	AM	PM	Suburbs/Areas Served	Other information
R9	✓	✓	Belconnen Interchanges, Bruce, Dickson Interchange, Watson	
30	✓	✓	Dickson Interchange, Kaleen, Giralang, Bruce, Belconnen Interchanges	
31	✓	✓	City Interchange, Braddon, Ainslie, Dickson Interchange, Lyneham, Kaleen, Belconnen Interchanges	
50	✓	✓	Watson, Downer, Dickson, Dickson Interchange, Lyneham, O'Connor, City Interchange	
51	✓	✓	Dickson, Dickson Interchange, North Lyneham, Lyneham, Turner, O'Connor, City Interchange	
1027	✓	✓	Franklin, Harrison, Gungahlin Interchange	
1028	✓	✓	Palmerston, Crace, Giralang, Kaleen	
1029	✓	✓	Belconnen Interchanges	



BRINDABELLA CHRISTIAN COLLEGE LYNEHAM CAMPUS

Plan your trip with the TC Journey planner! Visit transport.act.gov.au for details

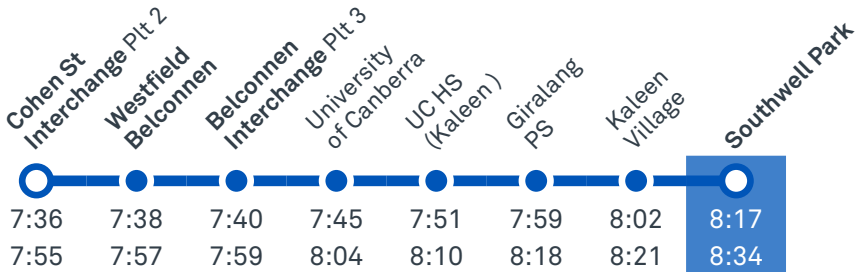
Effective 12 July 2021



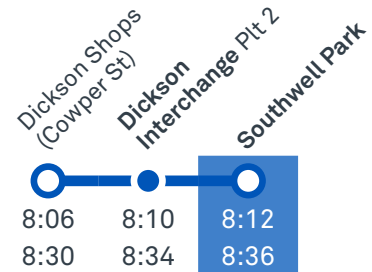
Morning regular services

Other times available. Visit transport.act.gov.au

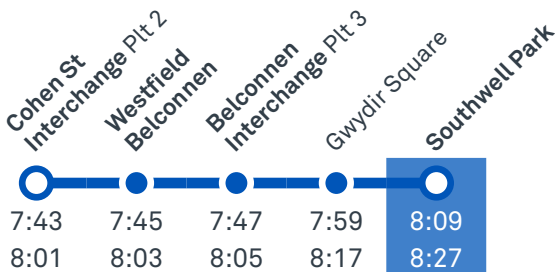
30 From Belconnen



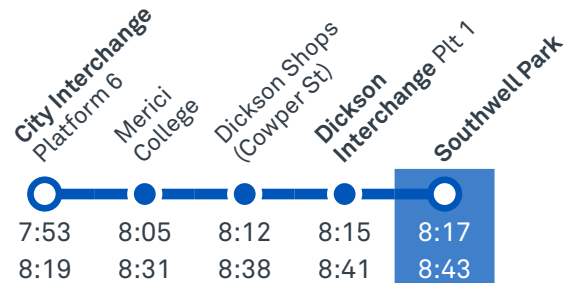
30 From Dickson



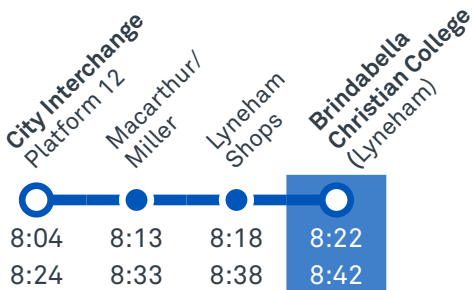
31 From Belconnen



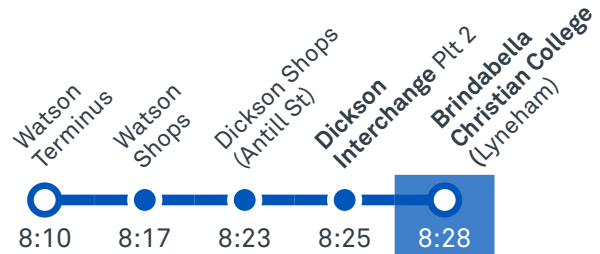
31 From City



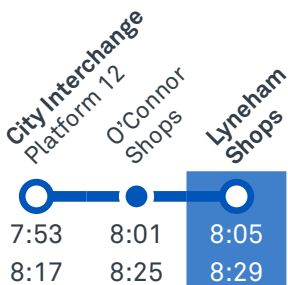
50 From City



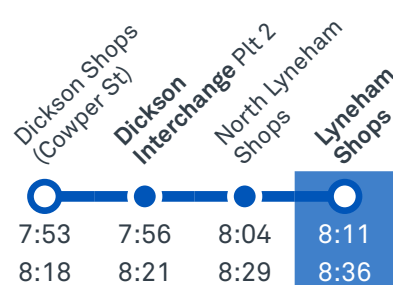
50 From Watson



51 From City



51 From Dickson



BRINDABELLA CHRISTIAN COLLEGE LYNEHAM CAMPUS

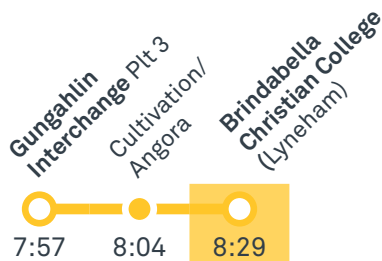
Plan your trip with the TC Journey planner! Visit transport.act.gov.au for details

Effective 12 July 2021

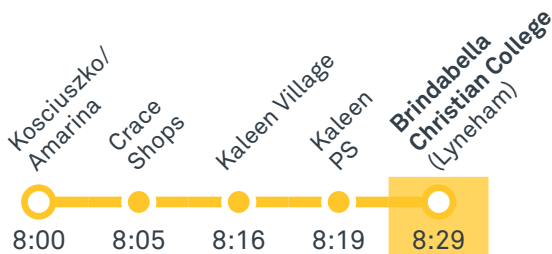


Morning school services

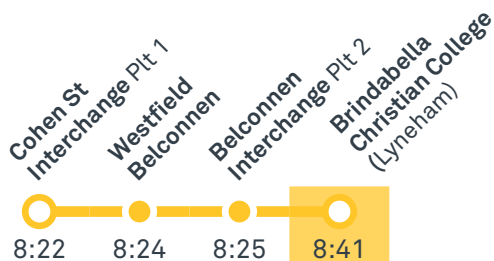
1027 From Gungahlin



1028 From Palmerston



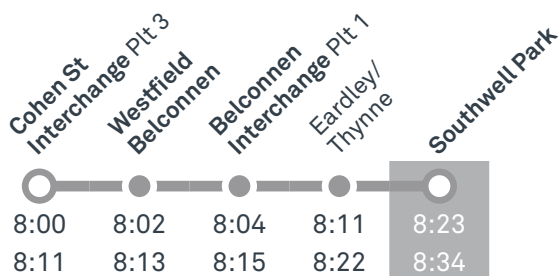
1029 From Belconnen



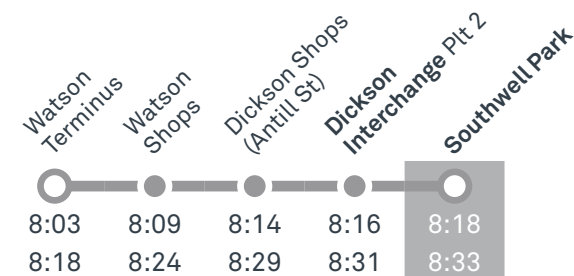
Morning *RAPID* services

Other times available. Visit transport.act.gov.au

R9 From Belconnen



R9 From Watson



BRINDABELLA CHRISTIAN COLLEGE LYNEHAM CAMPUS

Plan your trip with the TC Journey planner! Visit transport.act.gov.au for details

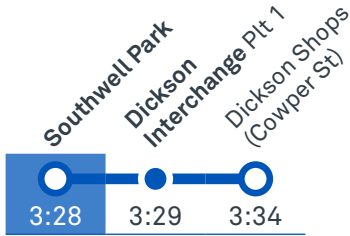
Effective 12 July 2021




Afternoon regular services

Other times available. Visit transport.act.gov.au

30 To Dickson



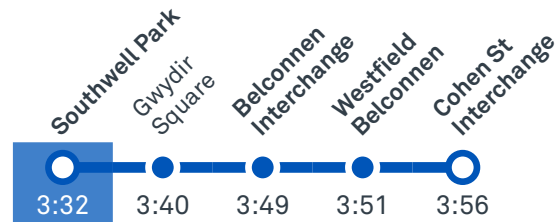
30 To Belconnen



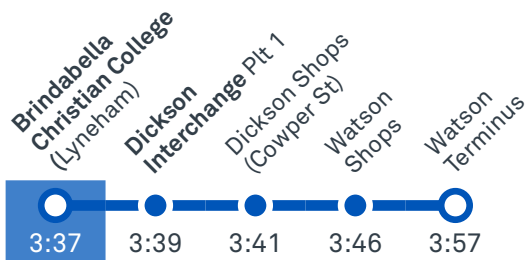
31 To City



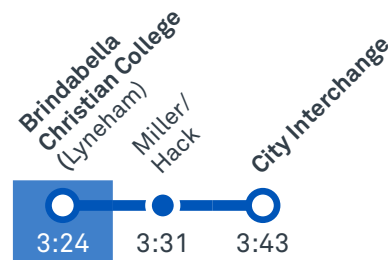
31 To Belconnen



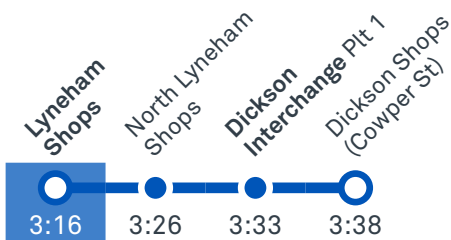
50 To Watson



50 To City



51 To Dickson



51 To City



BRINDABELLA CHRISTIAN COLLEGE LYNEHAM CAMPUS

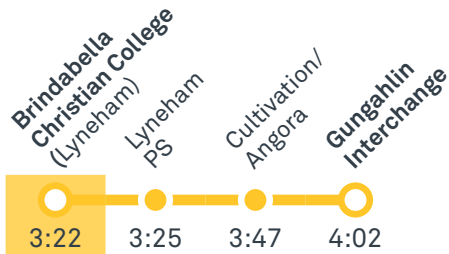
Plan your trip with the TC Journey planner! Visit transport.act.gov.au for details

Effective 12 July 2021

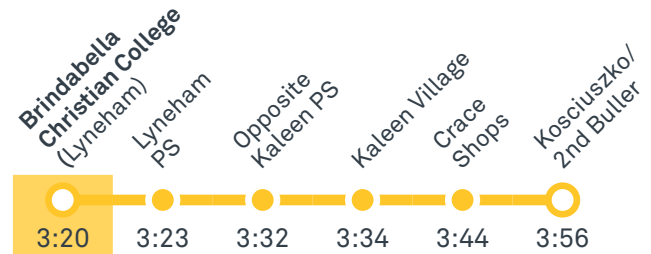


Afternoon school services

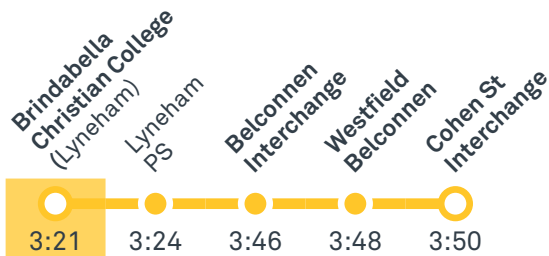
1027 To Gungahlin



1028 To Palmerston



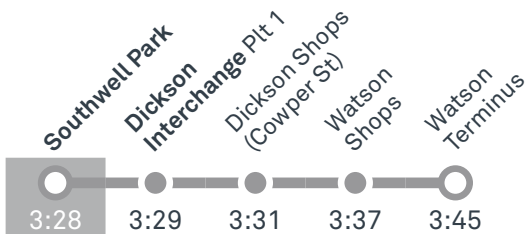
1029 To Belconnen



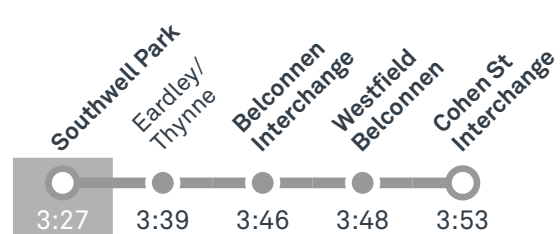
Afternoon *RAPID* services

Other times available. Visit transport.act.gov.au

R9 To Watson



R9 To Belconnen



BELCONNEN TO WATSON

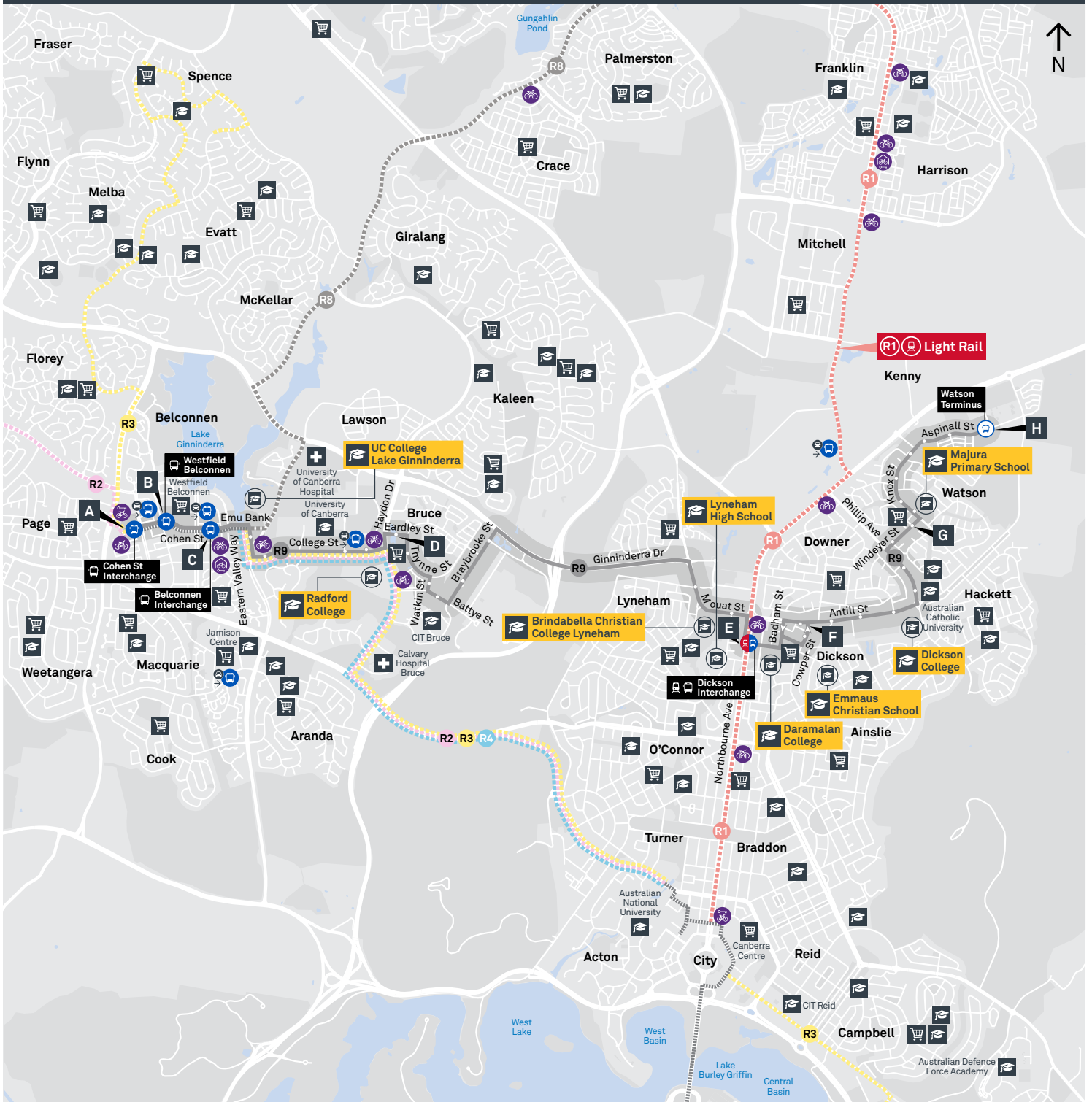
via Bruce and Dickson

Effective 18 July 2020

R9



ROUTE MAP



- Bus route
- Bus interchange
- Mode interchange
- Educational institution
- Hospital
- Bicycle lockers
- Park and Ride
- R1** RAPID route
- Bus terminus
- R9** Route number
- Shopping centre
- Bicycle rails
- Bicycle cage
- Bus stop / this side only



transport.act.gov.au

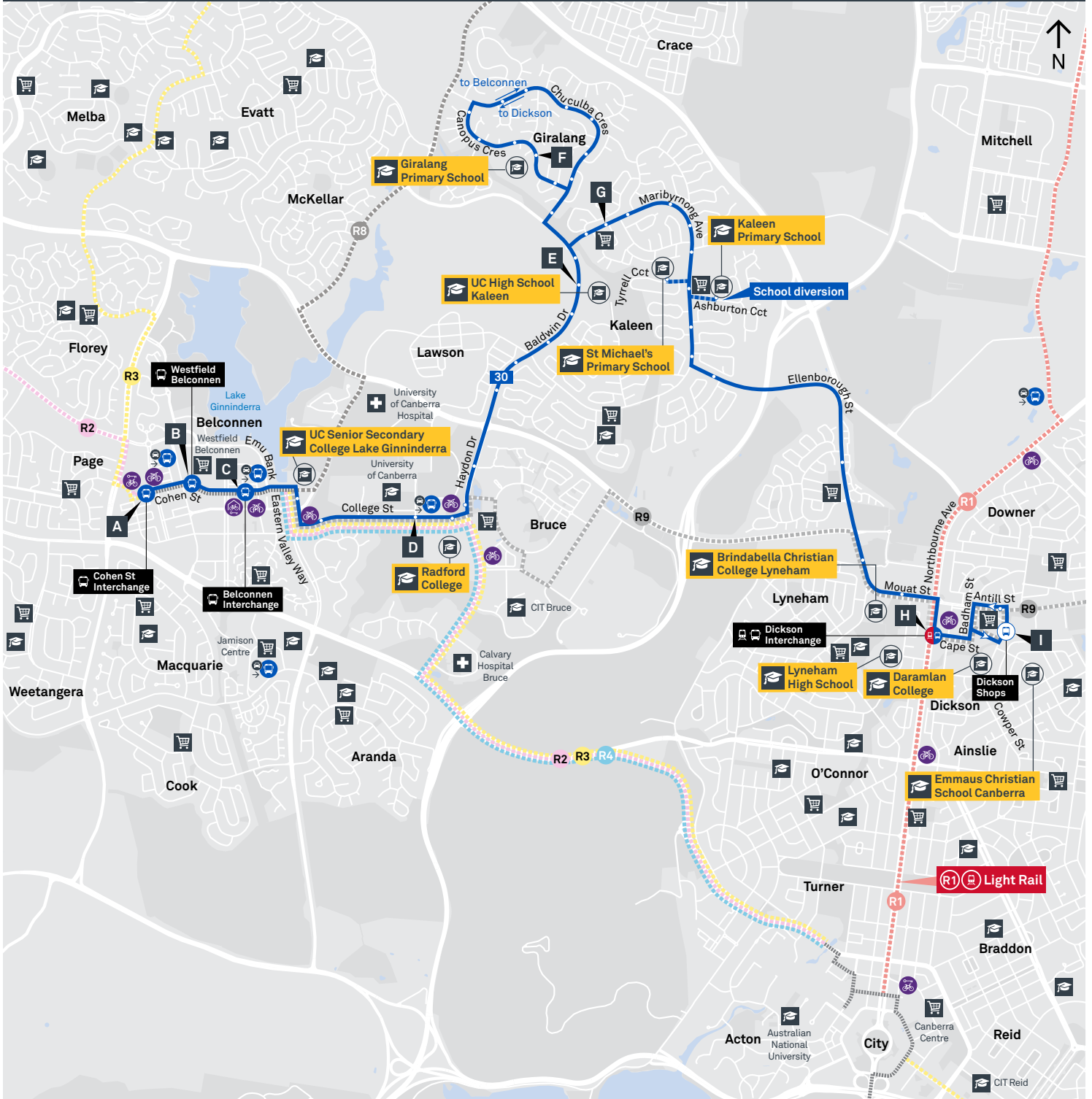


BELCONNEN TO DICKSON via Giralang and Kaleen

Effective 18 July 2020



ROUTE MAP



- Bus route
- Bus interchange
- Mode interchange
- Educational institution
- Hospital
- Bicycle lockers
- Bicycle cage
- R1 RAPID route
- Bus terminus
- Route number
- Shopping centre
- Bicycle rails
- Bicycle cage
- Bus stop / this side only



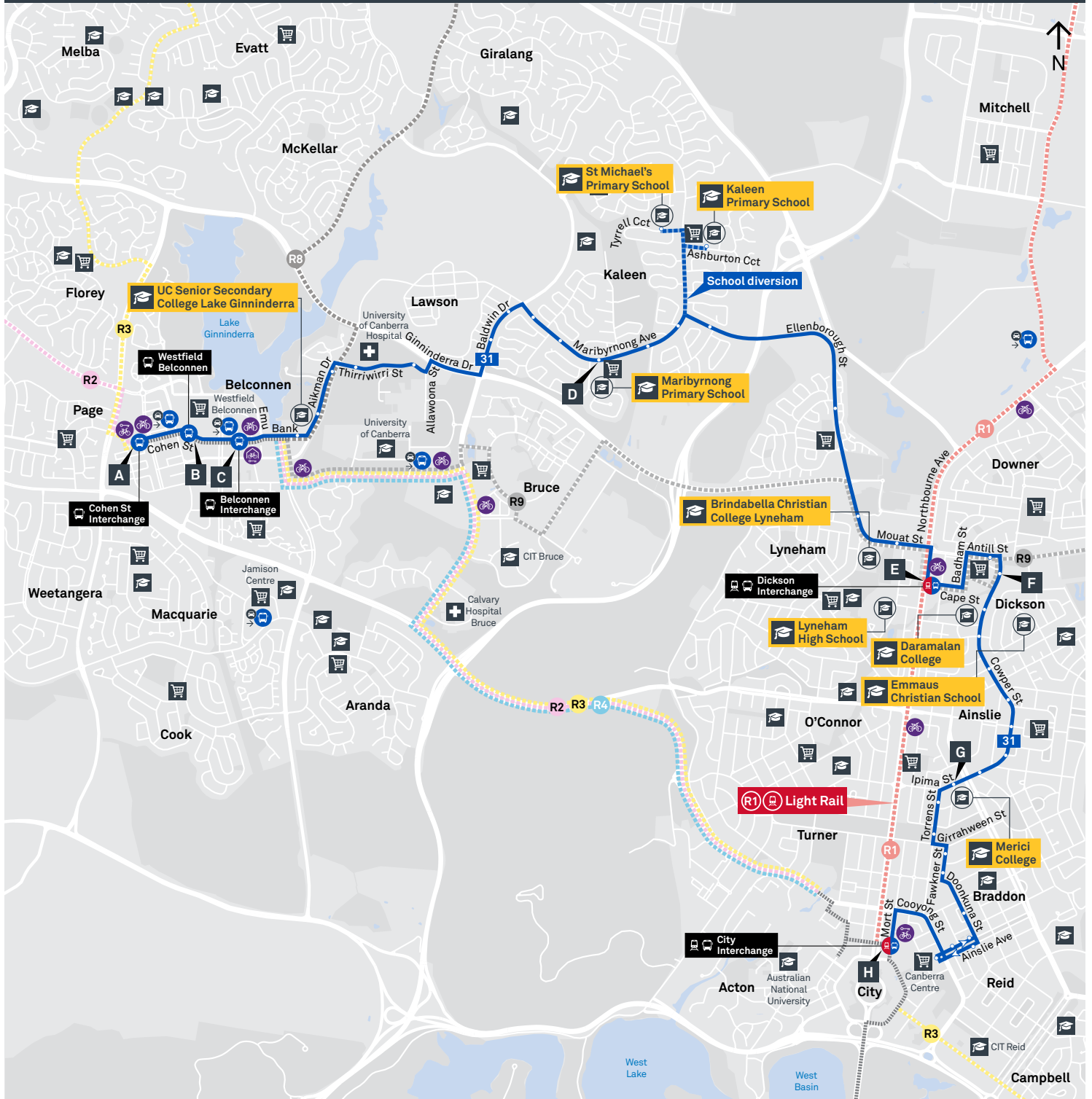
BELCONNEN TO CITY via Kaleen and Dickson

Effective 18 July 2020

31



ROUTE MAP



- Bus route
- Bus interchange
- Mode interchange
- Educational institution
- Hospital
- Bicycle lockers
- Park and Ride
- R1** RAPID route
- Bus terminus
- 31** Route number
- Shopping centre
- Bicycle rails
- Bicycle cage
- Bus stop / this side only



WATSON TO CITY

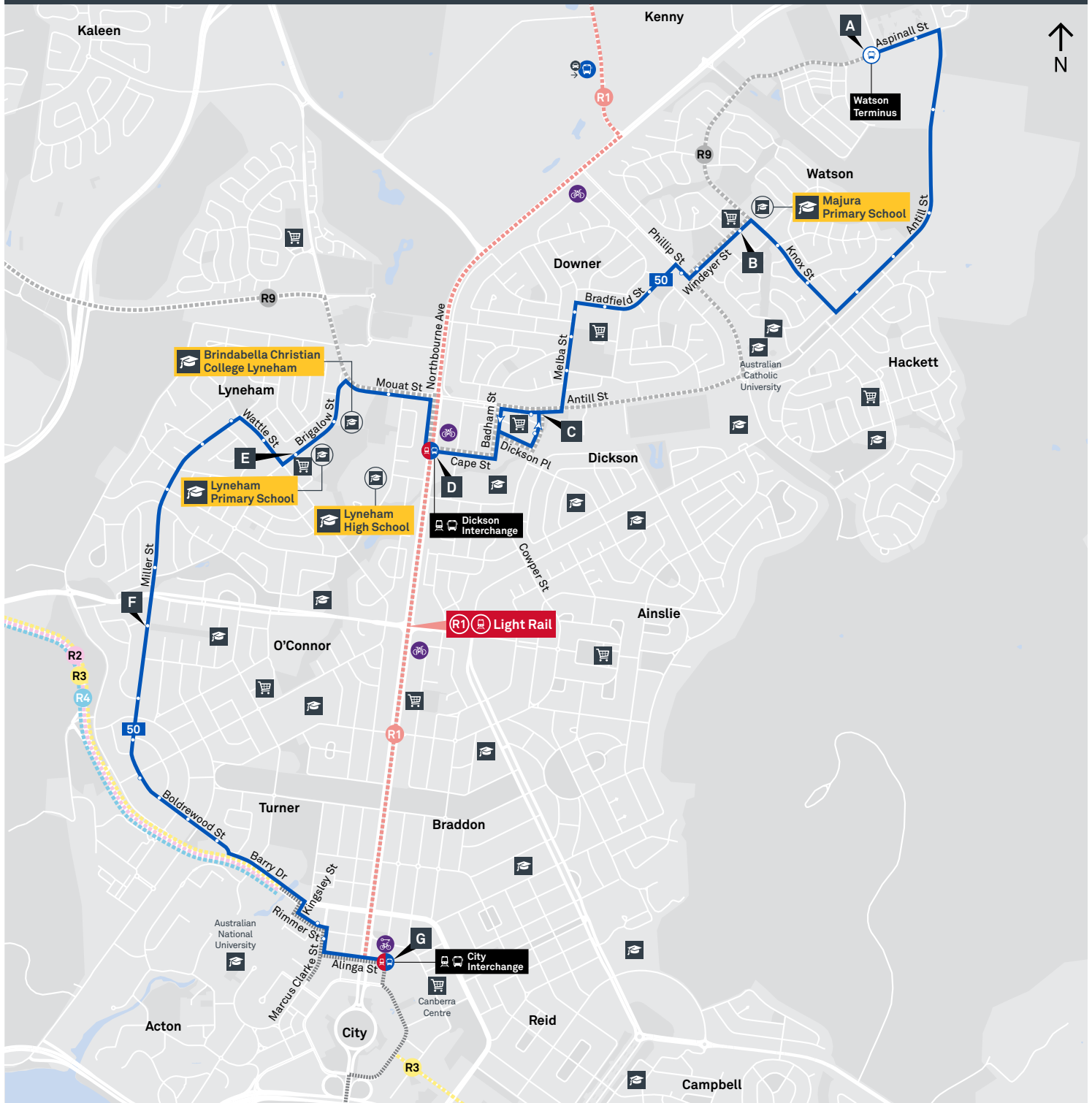
via Dickson and Lyneham

Effective 18 July 2020

50



ROUTE MAP



- Bus route
- Bus interchange
- Mode interchange
- Educational institution
- Hospital
- Bicycle lockers
- Park and Ride
- RAPID route
- Bus terminus
- Route number
- Shopping centre
- Bicycle rails
- Bicycle cage
- Bus stop / this side only



DICKSON TO CITY

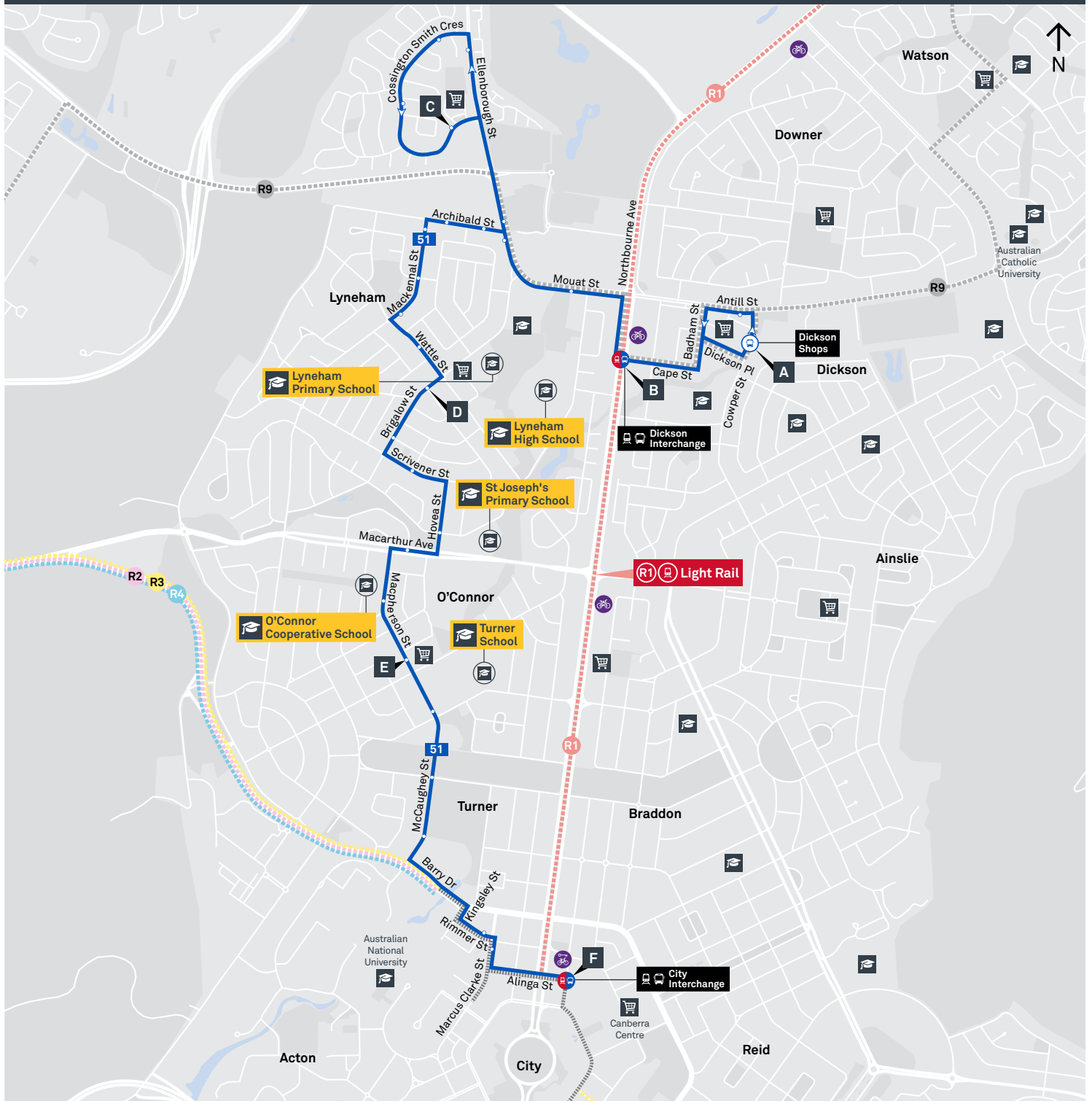
via North Lyneham and O'Connor

Effective 18 July 2020

51



ROUTE MAP



- Bus route
- Bus interchange
- Mode interchange
- Educational institution
- Hospital
- Bicycle lockers
- Park and Ride
- RAPID route
- Bus terminus
- 51 Route number
- Shopping centre
- Bicycle rails
- Bicycle cage
- Bus stop / this side only



transport.act.gov.au



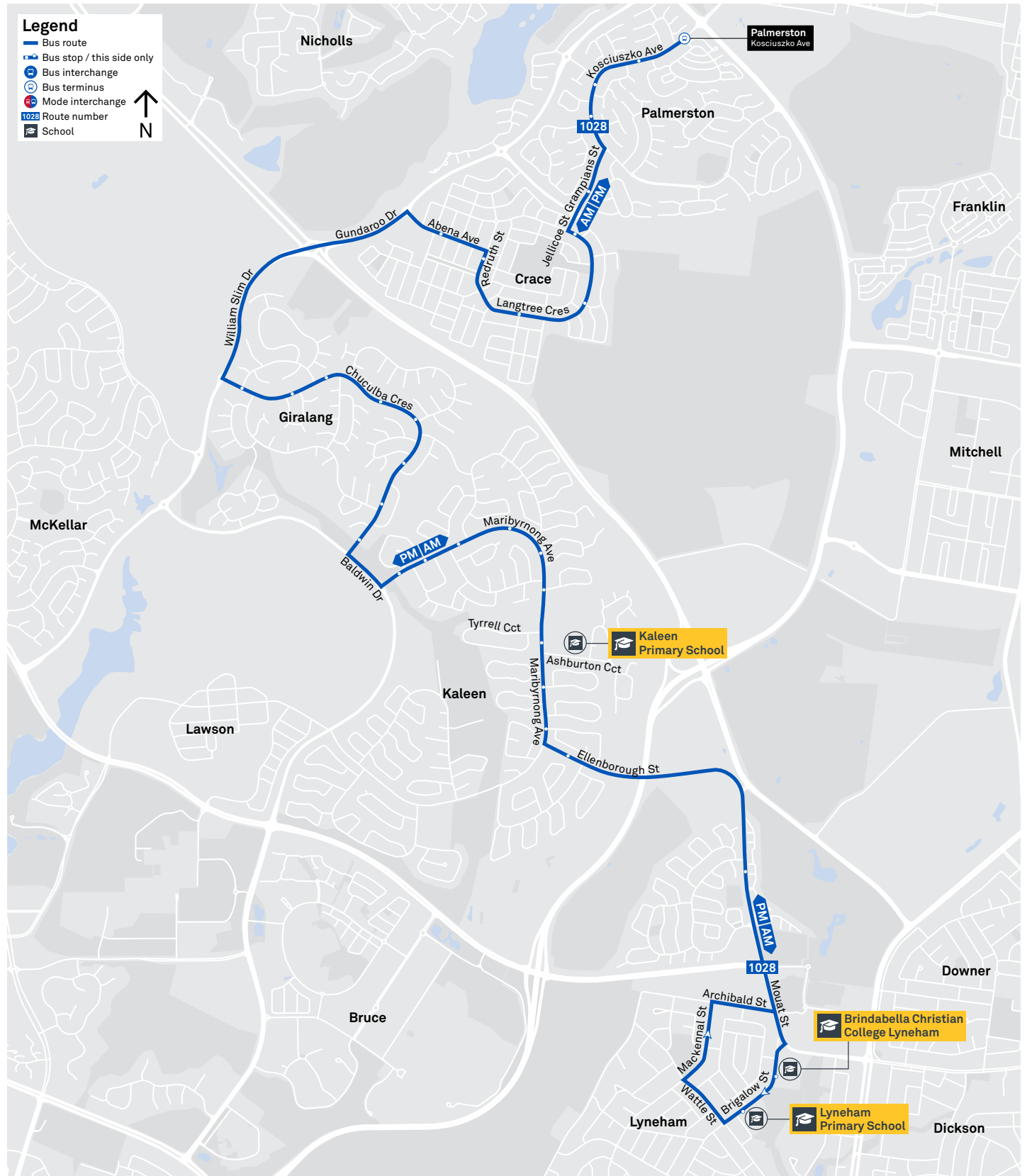
SCHOOL ROUTE 1027 (AM & PM)

Effective 20 July 2020



SCHOOL ROUTE 1028 (AM & PM)

Effective 12 October 2020



SCHOOL ROUTE 1029 (AM & PM)

Effective 20 July 2020

