GOOD SHEPHERD PRIMARY SCHOOL

Plan your trip with the TC Journey planner! Visit **transport.act.gov.au** for details

Effective 9 October 2023

Local area map

School start	8:50 am
School finish	3:10 pm

Bus stop location

19 Regular route number*

1064 School route number

Walking route

* For more information on these route services, including timetables, visit **transport.act.gov.au**

Local area map provides indicative walking paths only. This map is designed to represent local public transport options in the area and is not to scale.

Summary of bus services

Route	Suburbs/Areas Serviced
19	Gungahlin, Forde, Bonner, Amaroo
20	Gungahlin, Amaroo, Bonner, Forde
25	Gungahlin, Amaroo, Jacka, Moncrieff, Taylor, Ngunnawal, Casey
26	Gungahlin, Casey, Ngunnawal, Taylor, Moncrieff, Jacka, Amaroo
1064	Gungahlin, Forde, Bonner, Amaroo
1065	Casey, Ngunnawal, Moncrieff
1066	Taylor, Moncrieff, Jacka

GOOD SHEPHERD PRIMARY SCHOOL

Plan your trip with the TC Journey planner! Visit **transport.act.gov.au** for details

Effective 9 October 2023

Morning services

1064 From Gungahlin

Gungahlin Place Plt 4	Forde Shops	Neville Bonner PS	Katherine/ Shoalhaven	**Good Shepherd PS**
8:09	8:18	8:30	8:35	8:39

1065 From Casey

Casey Market Town	Ngunnawal PS	**Good Shepherd PS**
8:02	8:14	8:27

1066 From Taylor

Grenfell/Morath	Mirrabei/O'Keefe	**Good Shepherd PS**
8:04	8:13	8:25

Afternoon services

1064 To Gungahlin

Good Shepherd PS	Amaroo School	Bonner Shops	Burgmann School Forde Campus	Gungahlin Place Plt 3
3:15	3:17	3:24	3:36	3:47

1065 To Casey

Good Shepherd PS	Amaroo School	Ngunnawal PS	Casey Market Town
3:15	3:17	3:25	3:41

1066 To Taylor

Good Shepherd PS	Amaroo School	Mirrabei/Yamma	Grenfell/Holford
3:17	3:20	3:30	3:39

BONNER LOOP
via Forde and Amaroo

Effective 9 October 2023

19 20

ROUTE MAP

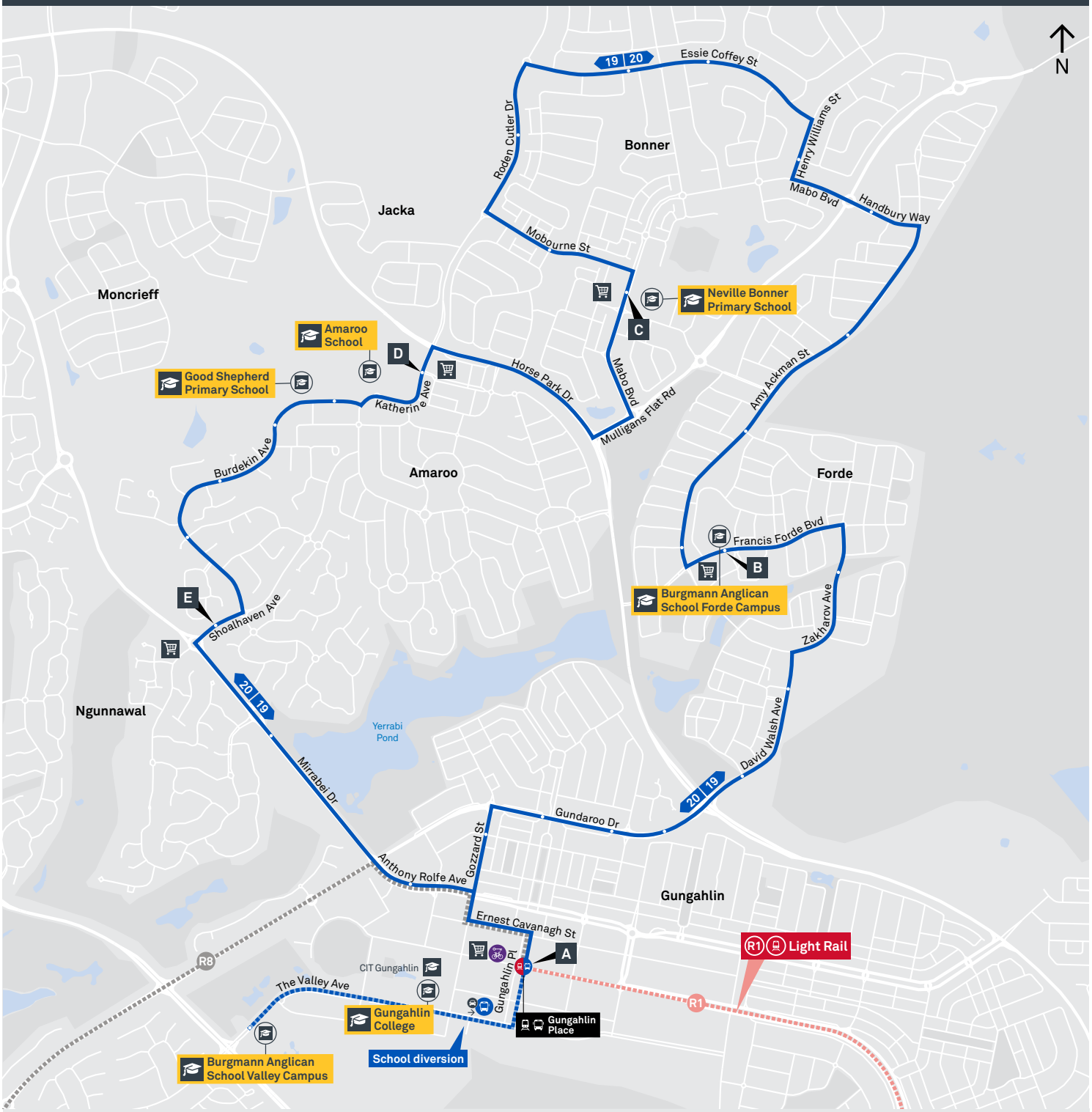

Bus route | Bus interchange | Mode interchange | Educational institution | Hospital | Bicycle lockers | Park and Ride
RAPID route | Bus terminus | 19 Route number | Shopping centre | Bicycle rails | Bicycle cage | Bus stop / this side only

transport.act.gov.au

ACT Government | Transport Canberra

TAYLOR LOOP
via Moncrieff and Casey

Effective 9 October 2023

25 26

ROUTE MAP

Bus route | Bus interchange | Mode interchange | Educational institution | Hospital | Bicycle lockers | Park and Ride
RAPID route | Bus terminus | 25 Route number | Shopping centre | Bicycle rails | Bicycle cage | Bus stop / this side only

transport.act.gov.au

ACT Government | Transport Canberra

SCHOOL ROUTE 1064 (AM & PM)

Effective 9 October 2023

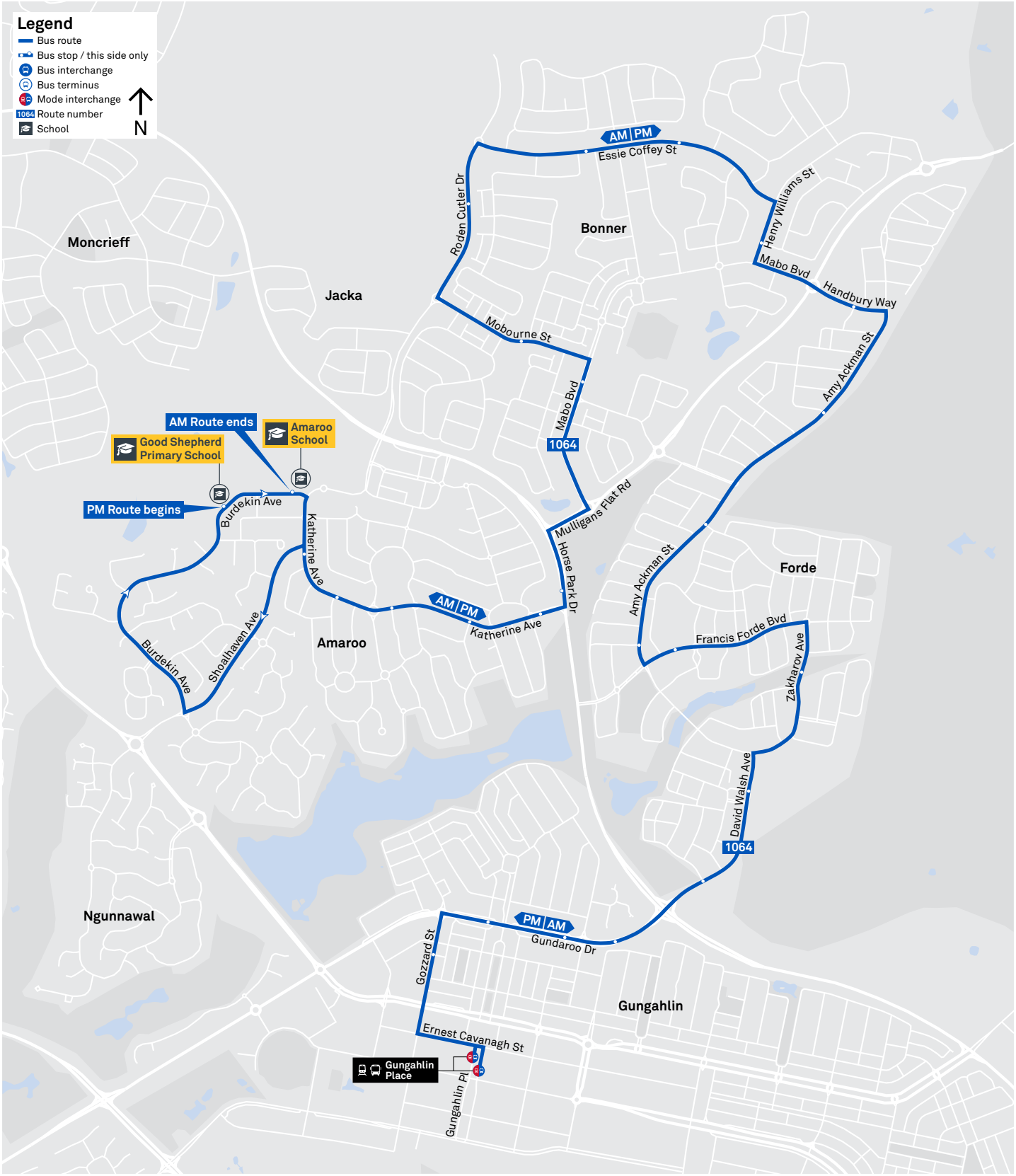

transport.act.gov.au

ACT Government | Transport Canberra

SCHOOL ROUTE 1065 (AM & PM)

Effective 9 October 2023

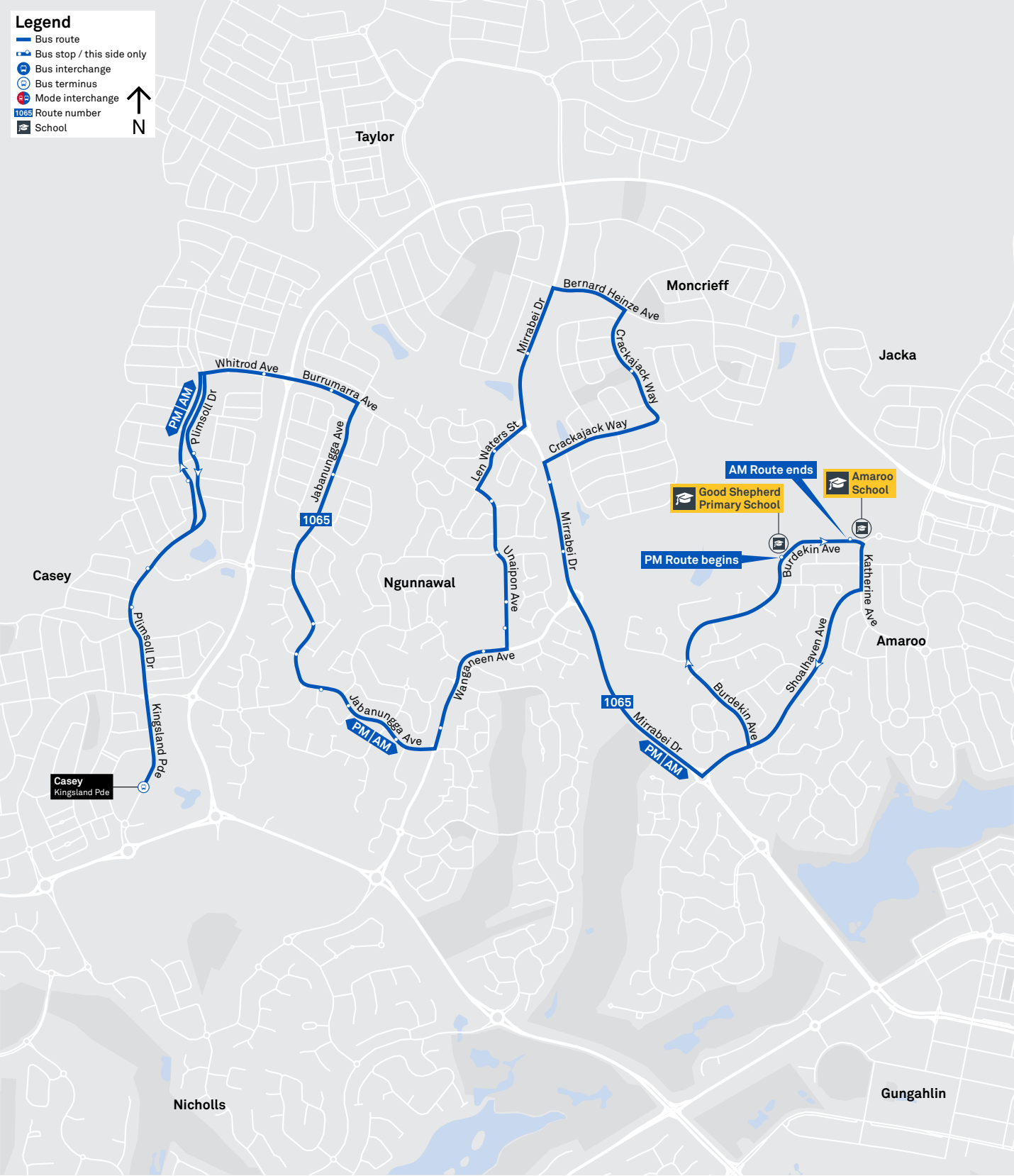

transport.act.gov.au

ACT Government | Transport Canberra

SCHOOL ROUTE 1066 (AM & PM)

Effective 9 October 2023

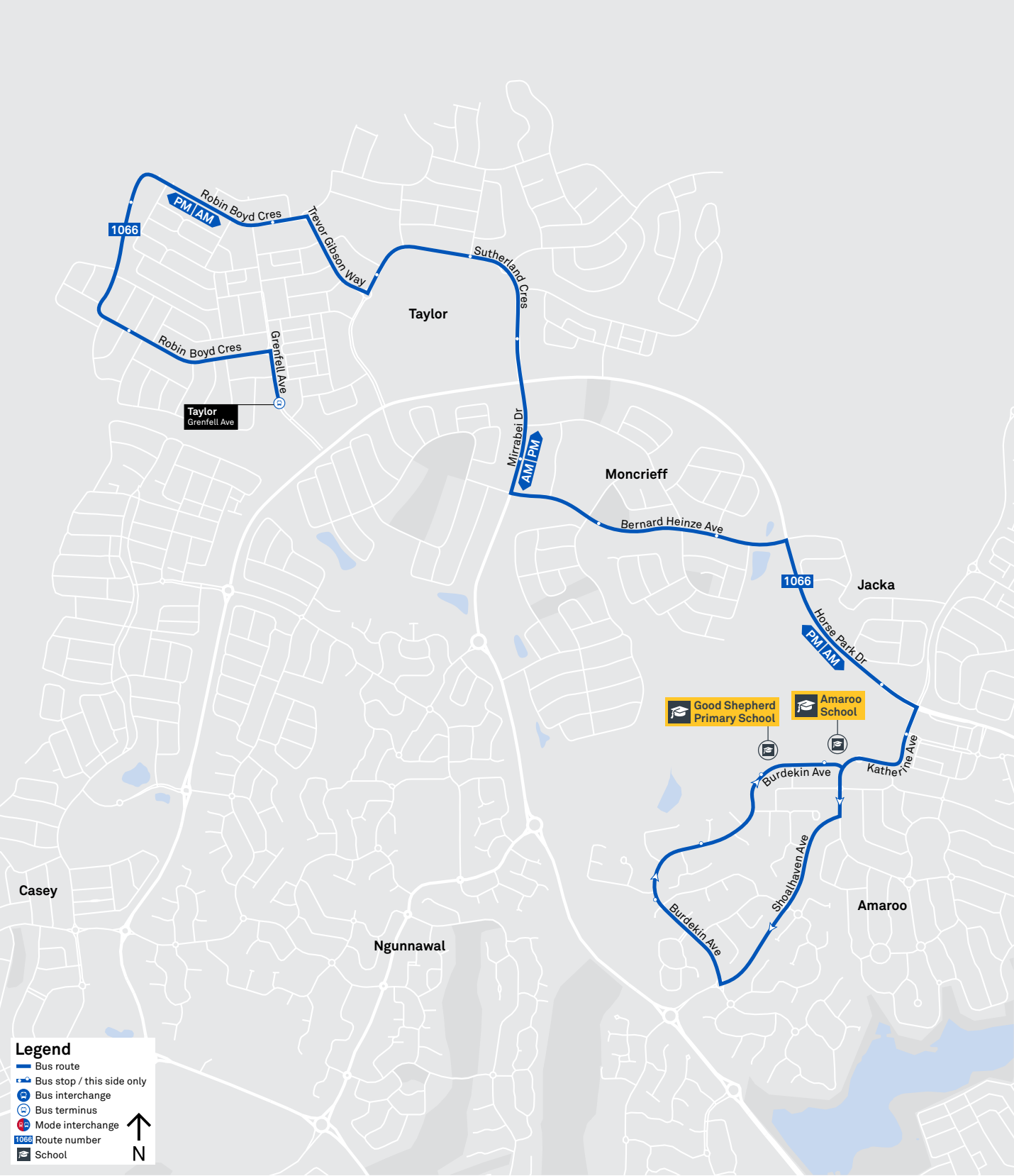

transport.act.gov.au

ACT Government | Transport Canberra